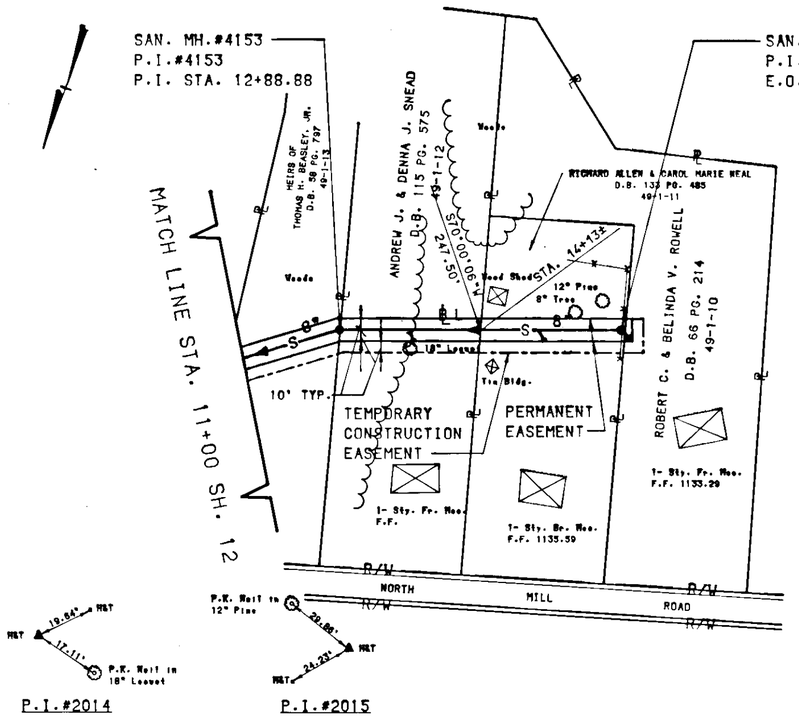

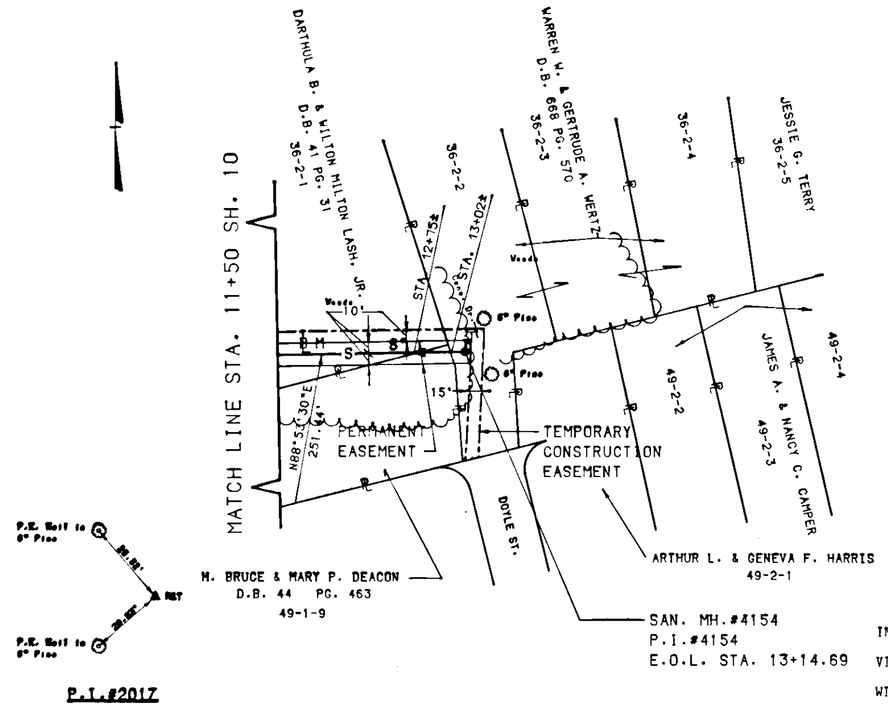

NOTES:

1. SHADED AREA DENOTES EASEMENTS TO BE ACQUIRED.
2. SEE SH 26 OF 31 "NORTH MILL ROAD SANITARY SEWER PROJECT" DATED NOV. 1989 FOR CONSTRUCTION PLAN.
3. PROPERTY INFORMATION SHOWN HEREON WAS TAKEN FROM THE RECORDS OF THE CLERK'S OFFICE OF THE CIRCUIT COURT FOR THE CITY OF SALEM, VIRGINIA.

IN THE CLERK'S OFFICE OF THE CIRCUIT COURT OF THE CITY OF SALEM, VIRGINIA THIS MAP PRESENTED ON THIS 7th DAY OF Dec 1990 AND WITH CERTIFICATE OF DEDICATION AND ACKNOWLEDGEMENT THERETO ANNEXED, ADMITTED TO RECORD 10:33 O'CLOCK A.M.

TESTE, Kimberly A. Snead
CHANCE CRAWFORD (CLERK)

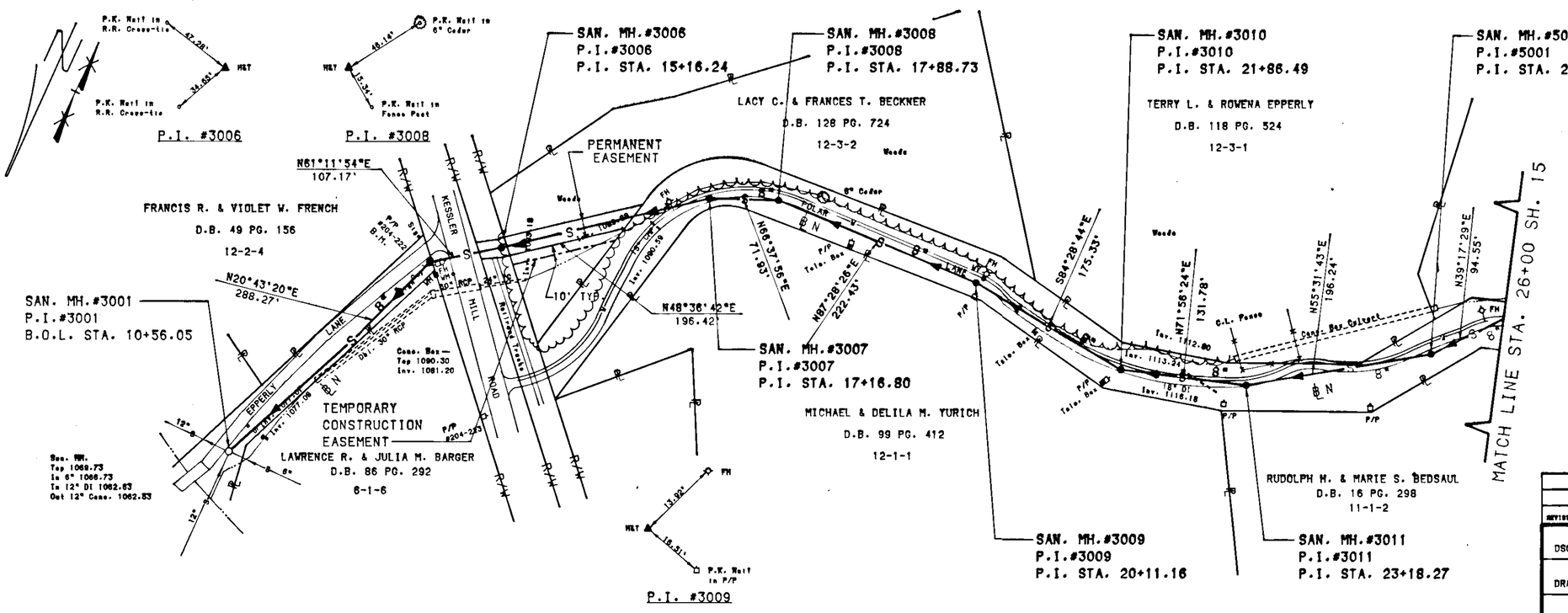

NOTES:

1. SHADED AREA DENOTES EASEMENTS TO BE ACQUIRED.
2. SEE SH 27 OF 31 "NORTH MILL ROAD SANITARY SEWER PROJECT" DATED NOV. 1989 FOR CONSTRUCTION PLAN.
3. PROPERTY INFORMATION SHOWN HEREON WAS TAKEN FROM THE RECORDS OF THE CLERK'S OFFICE OF THE CIRCUIT COURT FOR THE CITY OF SALEM, VIRGINIA.

COMMONWEALTH OF VIRGINIA
KYLE D. AUSTIN
LICENSE No. 1483
LAND SURVEYOR

REVISION	DATE	DESCRIPTION	BY	APP

DSGN JWD
DRAWN JLJ
CHKD KDA

NORTH MILL ROAD SANITARY SEWER PROJECT
EASEMENTS
CITY OF SALEM, VIRGINIA

Mattern & Craig
CONSULTING ENGINEERS
SURVEYORS

SCALE 1"=100'
COMP. NO. 930P
DATE: MAR. 1990
SHEET 14
DRAWING # 13P