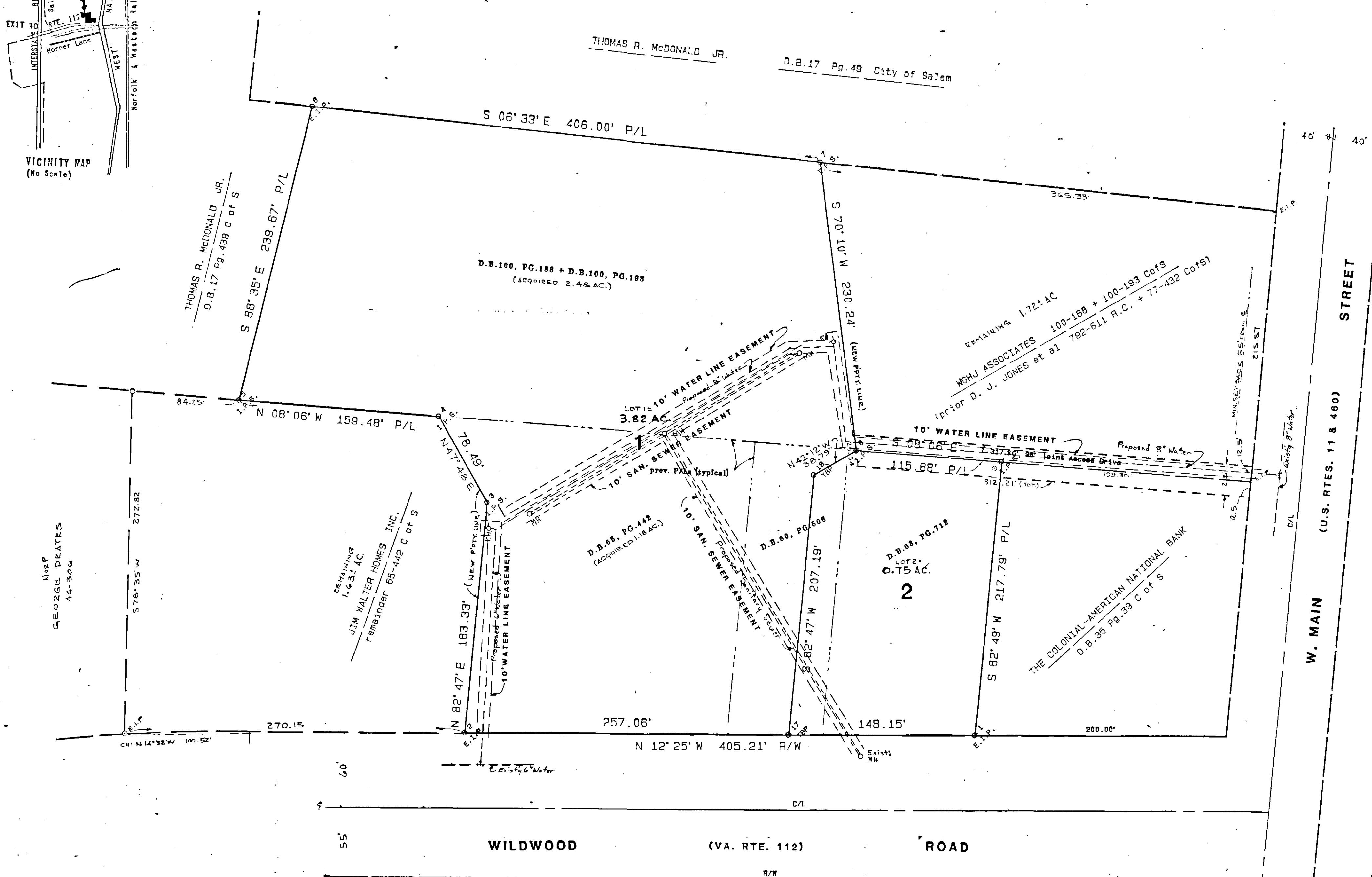
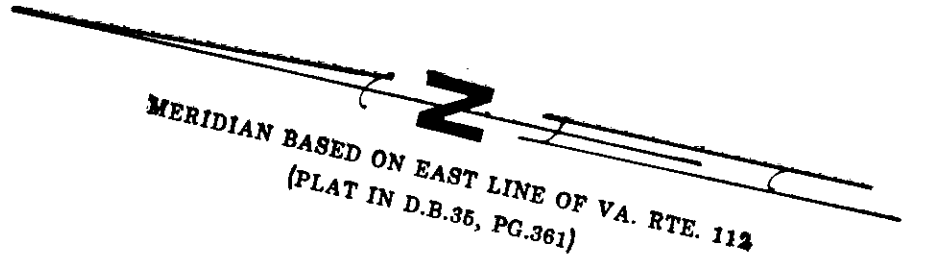
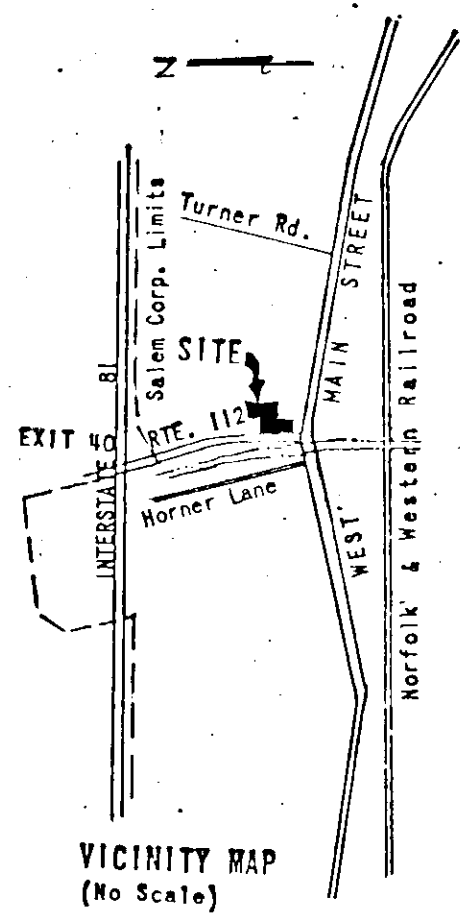


1"=50'

APPROVED: *William Taylor Jr.* 7-16-85
 EXEC. SECRETARY, CITY OF SALEM PLANNING COMMISSION
John D. Albright 7-16-85
 CITY ENGINEER, CITY OF SALEM, VIRGINIA




KNOWN ALL MEN BY THESE PRESENTS TO WIT:
 THAT CBL MANAGEMENT, INC. IS THE OWNER OF THE TRACT OF LAND SHOWN HEREON BOUNDARY BY CORNERS 1 THRU 9 THRU 1 INCLUSIVE CONTAINING 4.57 ACRES AND KNOWN AS FOOD LION PLAZA, AND BEING THE SAME PROPERTY CONVEYED TO CBL MANAGEMENT, INC. BY THE FOLLOWING INSTRUMENTS:
 FROM WGHJ ASSOCIATES IN D.B. 101 PG. 409
 FROM BULLFIGHTER ENTERPRISES IN D.B. 101 PG. 413
 FROM JIM WALTER HOMES, INC. IN D.B. 101 PG. 430
 AND RECORDED IN THE CLERK'S OFFICE OF THE CIRCUIT COURT OF SALEM, VIRGINIA.
 THE SAID OWNER FURTHER CERTIFIES THAT IT HAS SUBDIVIDED THIS LAND AS SHOWN HEREON ENTIRELY WITH ITS OWN FREE WILL AND ACCORD PURSUANT TO AND IN COMPLIANCE WITH SECTION 15.1-465 THRU 15.1-485 OF THE CODE OF VIRGINIA AS AMENDED TO DATE AND FURTHER PURSUANT TO AND IN COMPLIANCE WITH CHAPTER 26, SUBDIVISION ORDINANCE OF THE CITY OF SALEM.
 THIS PROPERTY IS SUBJECT TO ALL EASEMENTS, RESERVATIONS AND RESTRICTIONS AND CONDITIONS OF RECORD AFFECTING THIS PROPERTY.
 WITNESS THE FOLLOWING SIGNATURES AND SEALS OF SAID OWNERS ON THIS

11th DAY OF July, 1985
Joan C. Jones
 CBL MANAGEMENT, INC.
 BY: *Joan C. Jones* DATE: July 11, 1985
 STATE OF TENNESSEE
 COUNTY OF HAMILTON
Linda G. Benton A NOTARY PUBLIC IN AND FOR THE AFORESAID STATE DO HEREBY CERTIFY THAT CBL MANAGEMENT, INC., WHOSE NAME IS SIGNED TO THE FOREGOING WRITING DATED July 11, 1985, HAS PERSONALLY APPEARED BEFORE ME IN MY AFORESAID JURISDICTION AND ACKNOWLEDGED THE SAME ON THIS 11th DAY OF July, 1985.
 MY COMMISSION EXPIRES 6/24/88
Linda G. Benton NOTARY PUBLIC

IN THE CLERK'S OFFICE FOR THE CIRCUIT COURT OF SALEM, VIRGINIA
 THIS MAP WAS PRESENTED AND WITH THE CERTIFICATES OF ACKNOWLEDGMENT THEREON ANNEXED, ADMITTED TO RECORD AT 2:58 O'CLOCK P.M.
 ON THIS 16 DAY OF JULY, 1985.
 TESTE: *James J. Sabe* *Shirley M. Jounesse*
 CLERK DEPUTY CLERK

PLAT SHOWING:
FOOD LION PLAZA
 SITUATED ALONG EAST SIDE OF WILDWOOD ROAD
 SALEM, VIRGINIA
 SCALE: 1" = 50' MAY 28, 1985



ASSOCIATE
 David W. Barnes
 Professional Land Surveyor
 Post Office Box 9235
 Chattanooga, TN 37412
 RITCHIE SURVEYS
 P.O. BOX 518
 STEPHEN CITY, VA 22655
 DEVELOPER'S ADDRESS
 CBL MANAGEMENT, INC. attn. CHARLES WILLET
 ONE PARK PLACE : 6148 LEE HIGHWAY
 CHATTANOOGA, TN 37421
 TEL: (615) 865-0001

BOUNDARY DATA			
BEARING	DISTANCE	PTS	NORTHING EASTING
ENTIRE PREMISES SURVEYED / FOOD LION PLAZA / SALEM VA.			
N12-25-00W	485.21	1	2088 2888
N82-47-00E	183.33	2	2395.73 1912.87
N47-48-00E	78.49	3	2418.76 2894.75
N88-06-00W	159.48	4	2471.49 2152.9
S88-35-00E	239.67	5	2629.37 2138.42
S88-33-00E	486	6	2623.45 2378.82
S78-18-00W	238.24	7	2228.1 2416.33
S88-06-00E	115.88	8	2141.98 2199.75
S82-48-36W	217.79	9	2027.26 2216.88
		1	2088 2888
FINAL AREA = 199188.89 SQUARE FEET 4.57 ACRES			
LOT # 1 / FOOD LION PLAZA			
S12-25-00E	148.15	17	2144.68 1968.14
N12-25-00W	485.21	1	2088 2888
N82-47-00E	183.33	2	2395.73 1912.87
N47-48-00E	78.49	3	2418.76 2894.75
N88-06-00W	159.48	4	2471.49 2152.9
S88-35-00E	239.67	5	2629.37 2138.42
S88-33-00E	486	6	2623.45 2378.82
S78-18-00W	238.24	7	2228.1 2416.33
S88-06-00E	115.88	8	2141.98 2199.75
S82-48-36W	217.79	9	2027.26 2216.88
		17	2144.68 1968.14
FINAL AREA = 166567.31 SQUARE FEET 3.82 ACRES			
LOT # 2 / FOOD LION PLAZA			
N12-25-00W	148.15	17	2144.68 1968.14
N82-46-54E	287.19	18	2178.72 2173.69
S42-12-00E	38.79	8	2141.98 2199.75
S88-46-00E	115.88	9	2027.26 2216.88
S82-48-36W	217.79	1	2088 2888
FINAL AREA = 32621.58 SQUARE FEET .75 ACRES			

