

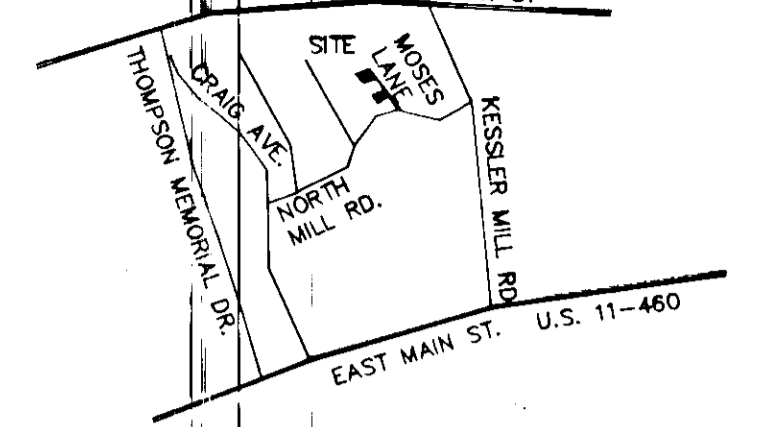
PROPERTY OF
EDWN BROOKS & LOUISE V. MORAN
TAX # 011-001-003
D.B. 539, PG. 458
(RKE. CO.)

PROPERTY OF
PAUL V. & LINDA M. WHITE
TAX # 011-001-003.1
D.B. 44, PG. 136

NOTES:
1. THIS PLAT IS SUBJECT TO INFORMATION WHICH MAY BE DISCLOSED BY A TITLE REPORT BY A LICENSED ATTORNEY.
2. THE SUBJECT PROPERTY IS WITHIN THE LIMITS OF ZONE "C" AS SHOWN ON THE FEMA FLOOD INSURANCE RATE MAP. THIS DETERMINATION IS BASED ON SAID MAP AND HAS NOT BEEN VERIFIED BY ACTUAL FIELD ELEVATIONS.

SOURCE OF TITLE
PROPERTY CONVEYED TO JAMES R. & JOYCE A. PARKER BY DEED RECORDED IN D.B. 29, PG. 461.

MERIDIAN OF P.B. 2, PG. 85



LOCATION MAP

TRACT "C-1"
7.352 AC.

BOUNDED BY CORNERS 1, 2, 3, 4, 5, 6, 12, 13, 14, 15, 16, 17, 18, 19, 20, 21, 22, 23, 24 TO 1 INCLUSIVE

SEE D.B. 169, PG. 205 FOR DRIVEWAY ESM'T

"A"
Δ = 57°33'49"
R = 50.00'
T = 27.47'
L = 50.23'
N 30°43'09" W 48.15'

"B"
Δ = 48°11'23"
R = 25.00'
T = 11.18'
L = 21.03'
N 35°24'22" W 20.41'


PROPERTY OF
THOMAS F. & INEZ H. FARRELL
TAX # 018-001-004
D.B. 113, PG. 47

PROPERTY OF
ZEBULON VANCE HOOKER, II & PATRICIA FLANNAGAN HOOKER
TAX # 028-002-001
D.B. 86, PG. 425

APPROVED:
[Signature] 11-15-92
EXEC. SECY., CITY OF SALEM DATE
PLANNING COMMISSION
[Signature] 11-15-93
CITY ENGINEER DATE
CITY OF SALEM, VIRGINIA

THIS RESUBDIVISION IS PLATTED FROM RECORDS AS SHOWN ON P.B. 2, PG. 85.

[Signature] 11/11/93
JOHN T. PARKER, L.S. DATE



PROPERTY OF
LEWIS JOHNSON & NOLA BENNETT PATSEL
TAX # 018-001-001
D.B. 98, PG. 705

PROPERTY OF
THOMAS R. & CATHY P. SARGENT
TAX # 018-001-006
D.B. 105, PG. 474

TRACT "C-2"
6.525 AC.
BOUNDED BY CORNERS 6 THRU 12 TO 6 INCLUSIVE

PROPERTY OF
STEPHEN A. & DOROTHY J. EGGLESTON
TAX # 028-001-002
D.B. 103, PG. 328

PROPERTY OF
BETSY G. DeCAROLIS
TAX # 029-001-011
D.B. 177, PG. 374

PROPERTY OF
CHARLES W. & CHARLENE S. ALESHIRE
TAX # 018-001-002
D.B. 119, PG. 210

PROPERTY OF
RONALD LEE & JOYCE C. LESTER
TAX # 028-001-001
D.B. 104, PG. 723

PROPERTY OF
ELIZABETH G. DeCAROLIS, et al
TAX # 029-001-012
D.B. 215, PG. 177 (RKE. CO.)

PROPERTY OF
W. ROBERT & DIANE R. HAUN
TAX # 028-001-005
D.B. 62, PG. 453

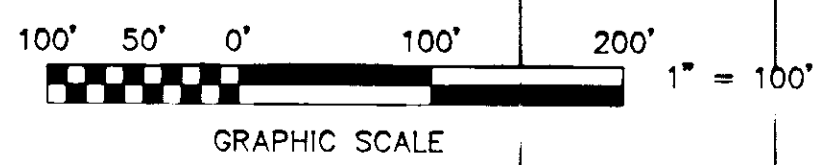
PROPERTY OF
BEULAH H. TERRY
TAX # 028-001-002
D.B. 186, PG. 168

REFERENCE PLATS:

- PLAT MADE FOR JAMES R. & JOYCE A. PARKER BY T. P. PARKER & SON DATED JULY 30, 1985 AND RECORDED IN P.B. 2, PG. 85.
- PLAT MADE FOR DAVID GOBEL & SHIRLEY KANE CHILDERS BY JACK G. BESS, C.L.S., DATED AUGUST 29, 1983 AND RECORDED IN P.B. 2, PG. 29.
- NORTH MILL ROAD SANITARY SEWER PROJECT EASEMENTS BY MATTERN & CRAIG, RECORDED IN P.B. 4, PG. 33 & 34.

IN THE CLERK'S OFFICE OF THE CIRCUIT COURT OF THE CITY OF SALEM, VIRGINIA THIS MAP WAS PRESENTED WITH THE CERTIFICATE OF ACKNOWLEDGMENT THERETO ATTACHED ADMITTED TO RECORD AT 11:33 O'CLOCK A.M. ON THIS 17TH DAY OF NOVEMBER, 1993.

TESTE: CHANCE CRAWFORD CLERK
BY: *[Signature]* DEPUTY CLERK



PLAT FROM RECORDS AND RESUBDIVISION FOR
JAMES R. & JOYCE A. PARKER

SHOWING THE RESUBDIVISION OF TRACT "C" JAMES R. & JOYCE A. PARKER MAP, P.B. 2, PG. 85 CREATING HEREON TRACT "C-1" (7.352 AC.) AND TRACT "C-2" (6.525 AC.) SITUATE ON MOSES LANE (PRIVATE) SALEM, VIRGINIA

T. P. PARKER & SON
ENGINEERS - SURVEYORS - PLANNERS

TAX # 018-001-005
CALC: LRD
DRAWN: LRD/CADD

SCALE 1" = 100'
OCTOBER 11, 1993
W.O. 93-1739