

PROPERTY OF
PAUL V. & LINDA M. WHITE

TAX NO. 011-001-003.1
D.B. 44, PG. 136

- NOTES:
1. THIS PLAT IS SUBJECT TO INFORMATION WHICH MAY BE DISCLOSED BY A TITLE REPORT BY A LICENSED ATTORNEY.
 2. THE SUBJECT PROPERTY IS WITHIN THE LIMITS OF ZONE "X" AS SHOWN ON THE FEMA FLOOD INSURANCE RATE MAP. THIS DETERMINATION IS BASED ON SAID MAP AND HAS NOT BEEN VERIFIED BY ACTUAL FIELD ELEVATIONS.

PROPERTY OF
EDWIN BROOKS, ET AL
TAX NO. 011-001-003
D.B. 539, PG. 438 (RKE CO)

NEW TRACT C-1A
4.607 AC.
BOUNDED BY CORNERS 1 THRU 9, 21, 20, 11 THRU 19 TO 1

PROPERTY OF
THOMAS F. & INEZ H. FARRELL

TAX NO. 018-001-004
D.B. 113, PG. 47

NEW TRACT C-1B
2.745 AC.
BOUNDED BY CORNERS 9, 10, 11, 20, 21 TO 9 TO BE CONVEYED TO KENNETH J. PARKER SON OF JAMES R. & JOYCE A. PARKER

PROPERTY OF
THOMAS R. & CATHY P. SARGENT

TAX NO. 018-001-006
D.B. 105, PG. 474

PROPERTY OF
JAMES R. & JOYCE A. PARKER

TAX NO. 018-001-005.1
D.B. 29, PG. 461

PROPERTY OF
STEPHEN A. EGGLESTON

TAX NO. 028-001-002
D.B. 103, PG. 328

PROPERTY OF
ZEBULON V. HOOKER, II, ET UX

TAX NO. 028-002-001
D.B. 86, PG. 425

PROPERTY OF
BETSY G. DeCAROLIS

TAX NO. 029-001-011
D.B. 177, PG. 374

PROPERTY OF
ELIZABETH G. DeCAROLIS, ET LS

TAX NO. 029-001-012
D.B. 215, PG. 177 (RKE CO)

PROPERTY OF
BEULAH H. TERRY

TAX NO. 028-001-002
D.B. 186, PG. 168

PROPERTY OF
RONALD LEE LESTER, ET UX

TAX NO. 028-001-001
D.B. 104, PG. 723

RESUBDIVISION FOR
JAMES R. & JOYCE A. PARKER

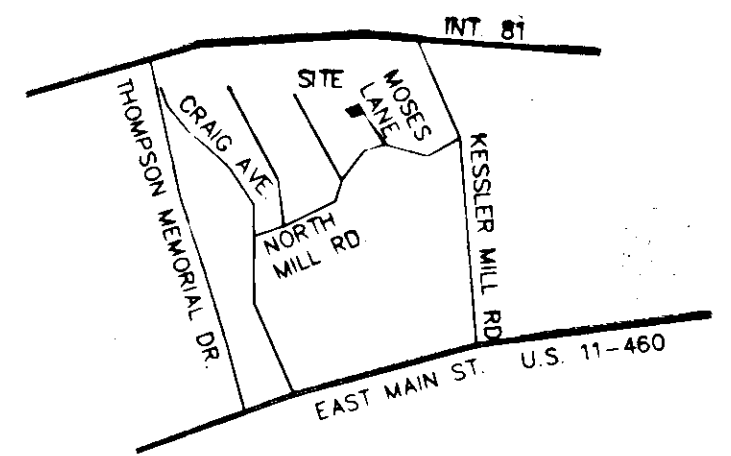
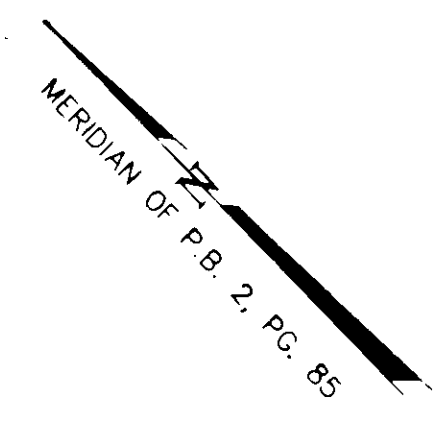
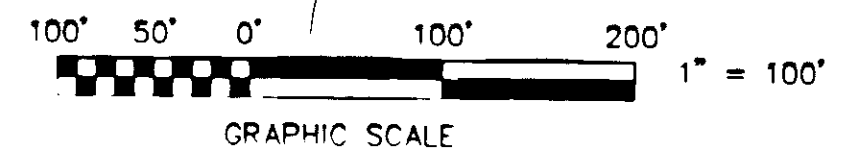
SHOWING THE RESUBDIVISION OF TRACT C-1, JAMES R. & JOYCE A. PARKER SUBDIVISION, P.B. 5, PG. 56 AND CREATING NEW TRACT C-1A (4.607 AC.) AND NEW TRACT C-1B (2.745 AC.) SITUATE ON NORTH MILL ROAD

SALEM, VIRGINIA

T. P. PARKER & SON
ENGINEERS - SURVEYORS - PLANNERS

TAX NO.: 018-001-005
DRAWN: DAP
CALC.: DAP
N.B.: JR-144

SCALE: 1" = 100'
JULY 26, 1995
W.O.: 95-0678




LOCATION MAP

APPROVED:
Ant... 8/23/95
EXEC. SECY., CITY OF SALEM
PLANNING COMMISSION
John D. Wolff 8/23/95
CITY ENGINEER
CITY OF SALEM, VIRGINIA

REFERENCE PLATS:

- PLAT MADE FOR JAMES R. & JOYCE A. PARKER BY T. P. PARKER & SON DATED JULY 30, 1985 AND RECORDED IN P.B. 2, PG. 85.
- PLAT MADE FOR DAVID GOBEL & SHIRLEY KANE CHILDERS BY JACK G. BESS, C.L.S., DATED AUGUST 29, 1983 AND RECORDED IN P.B. 2, PG. 29.
- NORTH MILL ROAD SANITARY SEWER PROJECT EASEMENTS BY MATTERN & CRAIG, RECORDED IN P.B. 4, PG. 33 & 34
- PLAT MADE FOR JAMES R. & JOYCE A. PARKER BY T. P. PARKER & SON DATED OCTOBER 11, 1993 AND RECORDED IN P.B. 5, PG. 56.

SOURCE OF TITLE
PROPERTY CONVEYED TO JAMES R. & JOYCE A. PARKER BY DEED RECORDED IN D.B. 29, PG. 461.



IN THE CLERK'S OFFICE OF THE CIRCUIT COURT OF THE CITY OF SALEM, VIRGINIA THIS MAP WAS PRESENTED AND ADMITTED TO RECORD AT 9:10 O'CLOCK A.M. ON THIS 23RD DAY OF AUGUST, 1995.

TESTE: CHANCE CRAWFORD
CLERK
BY: *Debra A. Taylor*
DEPUTY CLERK

CLOSED BY DAP