

KNOW ALL MEN BY THESE PRESENTS TO WT:

THAT THE TRUSTEES OF THE SALEM BAPTIST CHURCH, SALEM, VIRGINIA ARE THE OWNERS OF A PARCEL OF LAND SHOWN HEREON BOUNDED BY OUTSIDE CORNERS 1, 2, 3, 4, 9, 8 TO 1 INCLUSIVE, CONTAINING A TOTAL OF 0.305 ACRE, BEING ALL OF THE PROPERTY CONVEYED TO SAID OWNER BY LILLIE M. BAIN BY DEED DATED AUGUST 19, 1974 AND RECORDED IN THE CLERK'S OFFICE OF THE CIRCUIT COURT OF THE CITY OF SALEM, VIRGINIA IN DEED BOOK 35, PAGE 249.

THAT THE TRUSTEES OF THE SALEM BAPTIST CHURCH, SALEM, VIRGINIA ARE THE OWNERS OF A PARCEL OF LAND SHOWN HEREON BOUNDED BY OUTSIDE CORNERS 4, 5, 6, 7, 8, 9 TO 4 INCLUSIVE, CONTAINING A TOTAL OF 0.326 ACRE, BEING ALL OF THE PROPERTY CONVEYED TO SAID OWNER BY MILDRED B. BALL BY DEED DATED APRIL 9, 1975 AND RECORDED IN THE AFORESAID CLERK'S OFFICE IN DEED BOOK 37, PAGE 553.

THE SAID OWNERS HEREBY CERTIFY THAT THEY HAVE RESUBDIVIDED THE PARCELS INTO LOTS AS SHOWN HEREON OF THEIR OWN FREE WILL AND ACCORD AS REQUIRED BY SECTION 15.2-2240 THRU 15.2-2276 OF THE 1950 CODE OF VIRGINIA AS AMENDED TO DATE AND THE CITY OF SALEM, VIRGINIA SUBDIVISION ORDINANCE AS AMENDED TO DATE AND VACATE LINE 4-9 SHOWN DOTTED HEREON.

WITNESS THE SIGNATURES AND SEALS OF THE SAID OWNERS.

TRUSTEES OF THE SALEM BAPTIST CHURCH
D.B. 35, PG. 249, D.B. 37, PG. 553

J. Ray Byrd 4/22/02
I. RAY BYRD, TRUSTEE DATE

Lawrence E. Markham 4-22-02
LAWRENCE E. MARKHAM, TRUSTEE DATE

Frank D. West 4/22/02
FRANK D. WEST, TRUSTEE DATE

Robert E. West 4-22-02
ROBERT E. WEST, TRUSTEE DATE

Robert M. Willis 4/22/02
ROBERT M. WILLIS, TRUSTEE DATE

STATE OF VIRGINIA
City of Salem TO WT:

I, Anna S. Gill A NOTARY PUBLIC IN AND FOR THE AFORESAID STATE DO HEREBY CERTIFY THAT I. RAY BYRD, TRUSTEE OF THE SALEM BAPTIST CHURCH, WHOSE NAME IS SIGNED TO THE FOREGOING WRITING HAS PERSONALLY APPEARED BEFORE ME AND ACKNOWLEDGED THE SAME IN MY AFORESAID JURISDICTION ON THIS 22nd DAY OF April, 2002.

MY COMMISSION EXPIRES: 3-31-05
Anna S. Gill NOTARY PUBLIC

STATE OF VIRGINIA
City of Salem TO WT:

I, Anna S. Gill A NOTARY PUBLIC IN AND FOR THE AFORESAID STATE DO HEREBY CERTIFY THAT LAWRENCE E. MARKHAM, TRUSTEE OF THE SALEM BAPTIST CHURCH, WHOSE NAME IS SIGNED TO THE FOREGOING WRITING HAS PERSONALLY APPEARED BEFORE ME AND ACKNOWLEDGED THE SAME IN MY AFORESAID JURISDICTION ON THIS 22nd DAY OF April, 2002.

MY COMMISSION EXPIRES: 3-31-05
Anna S. Gill NOTARY PUBLIC

STATE OF VIRGINIA
City of Salem TO WT:

I, Forrest R. Byrd A NOTARY PUBLIC IN AND FOR THE AFORESAID STATE DO HEREBY CERTIFY THAT FRANK D. WEST, TRUSTEE OF THE SALEM BAPTIST CHURCH, WHOSE NAME IS SIGNED TO THE FOREGOING WRITING HAS PERSONALLY APPEARED BEFORE ME AND ACKNOWLEDGED THE SAME IN MY AFORESAID JURISDICTION ON THIS 22nd DAY OF April, 2002.

MY COMMISSION EXPIRES: 11/30/02
Forrest R. Byrd NOTARY PUBLIC

STATE OF VIRGINIA
City of Salem TO WT:

I, Anna S. Gill A NOTARY PUBLIC IN AND FOR THE AFORESAID STATE DO HEREBY CERTIFY THAT ROBERT E. WEST, TRUSTEE OF THE SALEM BAPTIST CHURCH, WHOSE NAME IS SIGNED TO THE FOREGOING WRITING HAS PERSONALLY APPEARED BEFORE ME AND ACKNOWLEDGED THE SAME IN MY AFORESAID JURISDICTION ON THIS 22nd DAY OF April, 2002.

MY COMMISSION EXPIRES: 3-31-05
Anna S. Gill NOTARY PUBLIC

STATE OF VIRGINIA
City of Salem TO WT:

I, Anna S. Gill A NOTARY PUBLIC IN AND FOR THE AFORESAID STATE DO HEREBY CERTIFY THAT ROBERT M. WILLIS, TRUSTEE OF THE SALEM BAPTIST CHURCH, WHOSE NAME IS SIGNED TO THE FOREGOING WRITING HAS PERSONALLY APPEARED BEFORE ME AND ACKNOWLEDGED THE SAME IN MY AFORESAID JURISDICTION ON THIS 22nd DAY OF April, 2002.

MY COMMISSION EXPIRES: 3-31-05
Anna S. Gill NOTARY PUBLIC

IN THE CLERK'S OFFICE OF THE CIRCUIT COURT OF THE CITY OF SALEM, VIRGINIA THIS MAT. WAS PRESENTED WITH THE CERTIFICATE OF ACKNOWLEDGMENT THEREOF ATTACHED ADMITTED TO RECORD AT 3:25 O'CLOCK P. M. ON THIS 23rd DAY OF April, 2002.

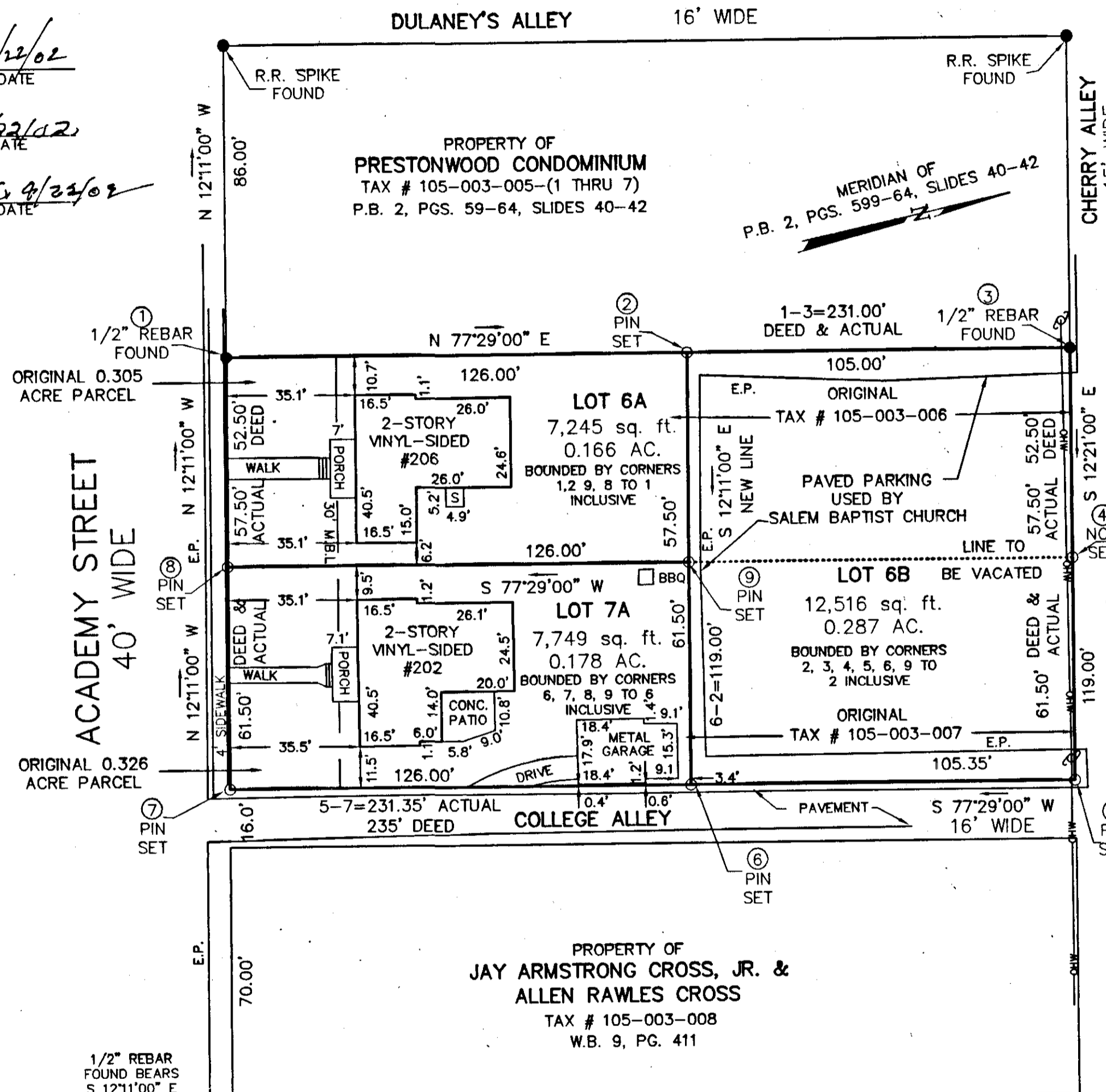
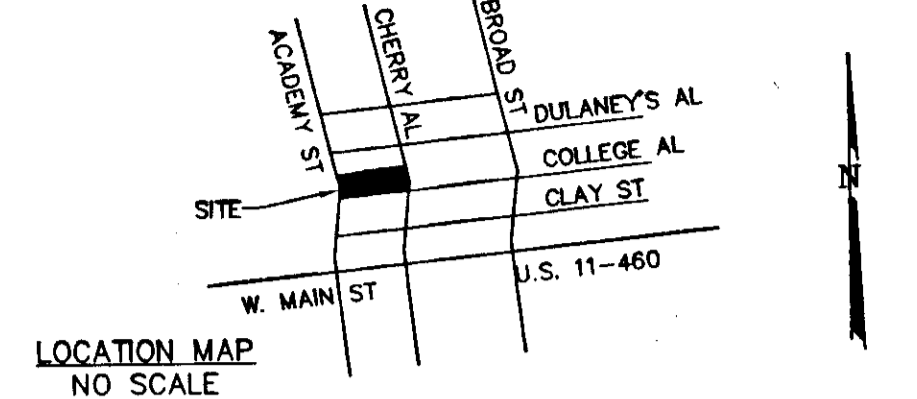
TESTE: CHANGE CRAWFORD
CLERK
BY: Debra B. ...
DEPUTY CLERK

GENERAL NOTES:

1. THIS PLAT WAS PREPARED WITHOUT BENEFIT OF A TITLE REPORT AND IS SUBJECT THERETO. THEREFORE, THERE MAY EXIST ENCUMBRANCES WHICH AFFECT THE PROPERTY NOT SHOWN HEREON.
2. THE SUBJECT PROPERTY IS WITHIN THE LIMITS OF ZONE "X" AS SHOWN ON THE FEMA FLOOD INSURANCE RATE MAP NO. 51161C0067 D, EFFECTIVE DATE OCT. 18, 1995.
3. THE MINIMUM BUILDING LINE SHOWN HEREON IS BASED ON THE REQUIREMENTS OF THE CITY OF SALEM SUBDIVISION AND ZONING ORDINANCES AND IS NOT IMPOSED AS A PRIVATE RESTRICTION. THE CITY OF SALEM ZONING ORDINANCE REQUIREMENTS SHALL SUPERSEDE THE MINIMUM BUILDING LINE SHOWN HEREON.

LEGEND

- M.B.L. = MINIMUM BUILDING LINE
- OHW = OVERHEAD WIRES
- U = UTILITY POLE
- CONC = CONCRETE
- R.R. = RAILROAD
- E.P. = EDGE PAVEMENT
- SQ. FT. = SQUARE FEET
- BBQ = BARBECUE
- S = STOOP
- AC. = ACRE

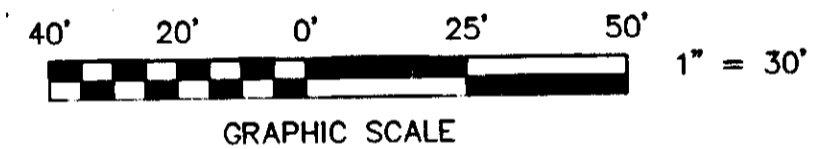


COORDINATES

CORNER	NORTHING	EASTING
1	1183.07	1028.27
2	1210.38	1151.28
3	1233.14	1253.78
4	1176.97	1266.10
5	1116.89	1279.23
6	1094.06	1176.39
7	1066.75	1053.39
8	1126.87	1040.41
1	1183.07	1028.27

THESE COORDINATES ARE BASED ON AN ASSUMED DATUM.

PROPERTY OF TRUSTEES OF THE SALEM BAPTIST CHURCH
TAX # 105-003-018
D.B. 762, PG. 559
(ROANOKE COUNTY)



PROPERTY OF TRUSTEES OF THE SALEM BAPTIST CHURCH
TAX # 105-003-019

RESUBDIVISION FOR TRUSTEES OF SALEM BAPTIST CHURCH

SHOWING THE RESUBDIVISION OF A 0.305 ACRE PARCEL AND A 0.326 ACRE PARCEL CREATING HEREON LOT 6A (0.166 ACRE), LOT 6B (0.287 ACRE) AND LOT 7A (0.178 ACRE) SITUATE ON ACADEMY STREET & COLLEGE ALLEY CITY OF SALEM, VIRGINIA


TAX # 105-003-006 SCALE: 1" = 30'
105-003-007 DATE: APRIL 19, 2002
CALC: LRD W.O. 01-0961
DRAWN: Z/LRD/11 N.B. G-257

APPROVED:

James E. Taliaferro, II 4/23/02
JAMES E. TALIAFERRO, II, P.E., L.S. - EXECUTIVE SECRETARY CITY OF SALEM PLANNING COMMISSION

Melvin B. Doughty 4/23/02
MELVIN B. DOUGHTY, P.E. - CITY ENGINEER CITY OF SALEM, VIRGINIA

THIS RESUBDIVISION IS BASED ON A CURRENT FIELD SURVEY. TRUSTEES OF THE SALEM BAPTIST CHURCH ARE THE OWNERS OF RECORD SEE D.B. 35, PG. 249 AND D.B. 37, PG. 553.



TPP&S T. P. PARKER & SON
ENGINEERS SURVEYORS PLANNERS
816 Boulevard Post Office Box 39 Salem, Virginia 24155 540-387-1153