

KNOW ALL MEN BY THESE PRESENTS TO WIT:  
 THAT PAUL R. DOTSON AND CAROL W. DOTSON ARE THE OWNERS OF LOT 9, STONEWALL FOREST BOUNDED BY OUTSIDE CORNERS 1 THRU 6 TO 1 INCLUSIVE, BEING THE PROPERTY CONVEYED TO SAID OWNERS BY THE ESTATE OF RUTH B. WITT BY DEED DATED NOVEMBER 4, 2005 AND RECORDED IN THE CLERK'S OFFICE OF THE CIRCUIT COURT OF THE CITY OF SALEM, VIRGINIA AS INSTRUMENT NUMBER 050004590.

THE SAID OWNERS HEREBY CERTIFY THAT THEY HAVE RESUBDIVIDED THE PROPERTY OF THEIR OWN FREE WILL AND ACCORD AS REQUIRED BY SECTIONS 15.2-2240 THRU 15.2-2279 OF THE 1950 CODE OF VIRGINIA AS AMENDED TO DATE AND THE CITY OF SALEM SUBDIVISION ORDINANCE AS AMENDED TO DATE.  
 WITNESS THE SIGNATURES AND SEALS OF SAID OWNERS:

*Paul R. Dotson 11/10/05*  
 PAUL R. DOTSON - OWNER DATE  
 INSTRUMENT NUMBER 050004590

*Carol W. Dotson 12/1/05*  
 CAROL W. DOTSON - OWNER DATE  
 INSTRUMENT NUMBER 050004590

STATE OF VIRGINIA  
 County of Roanoke  
 TO WIT:

I, Rose Lee Nichols, A NOTARY PUBLIC IN AND FOR THE AFORESAID STATE DO HEREBY CERTIFY THAT PAUL R. DOTSON, WHOSE NAME IS SIGNED TO THE FOREGOING WRITING HAS PERSONALLY APPEARED BEFORE ME AND ACKNOWLEDGED THE SAME IN MY AFORESAID JURISDICTION ON THIS 1st DAY OF December, 2005.

MY COMMISSION EXPIRES:  
9-30-2006  
*Rose Lee Nichols*  
 NOTARY PUBLIC

STATE OF VIRGINIA  
 County of Roanoke  
 TO WIT:

I, Rose Lee Nichols, A NOTARY PUBLIC IN AND FOR THE AFORESAID STATE DO HEREBY CERTIFY THAT CAROL W. DOTSON, WHOSE NAME IS SIGNED TO THE FOREGOING WRITING HAS PERSONALLY APPEARED BEFORE ME AND ACKNOWLEDGED THE SAME IN MY AFORESAID JURISDICTION ON THIS 1st DAY OF December, 2005.

MY COMMISSION EXPIRES:  
9-30-2006  
*Rose Lee Nichols*  
 NOTARY PUBLIC

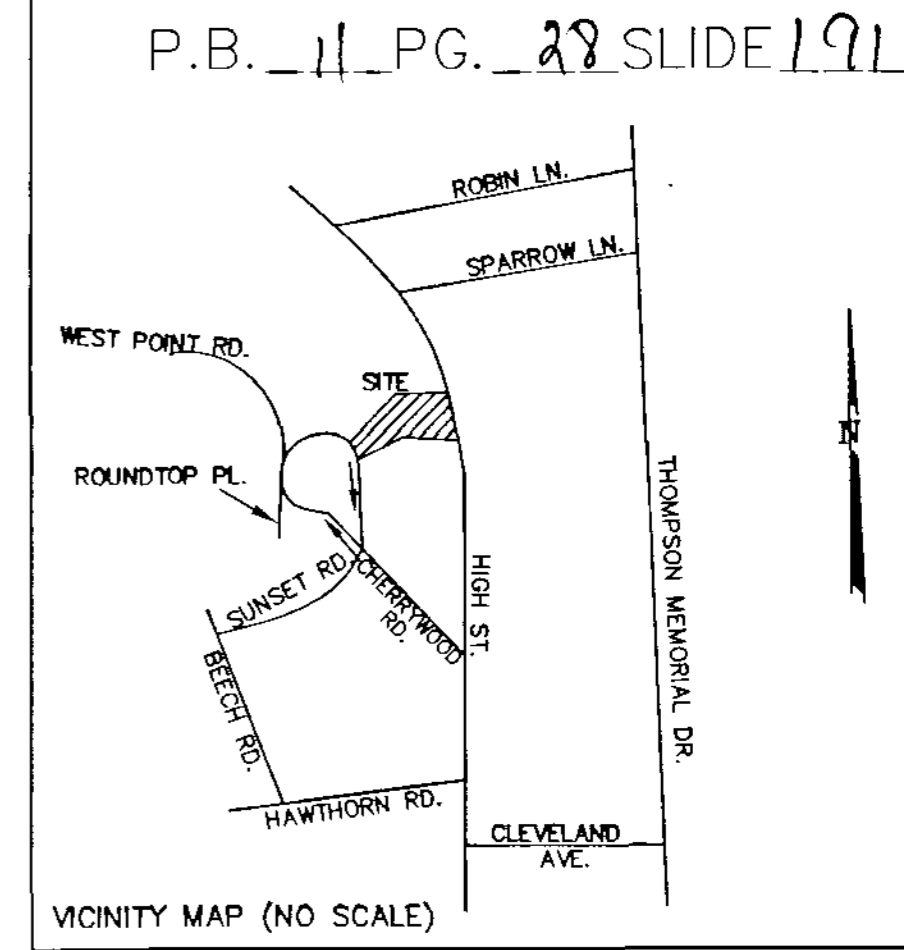
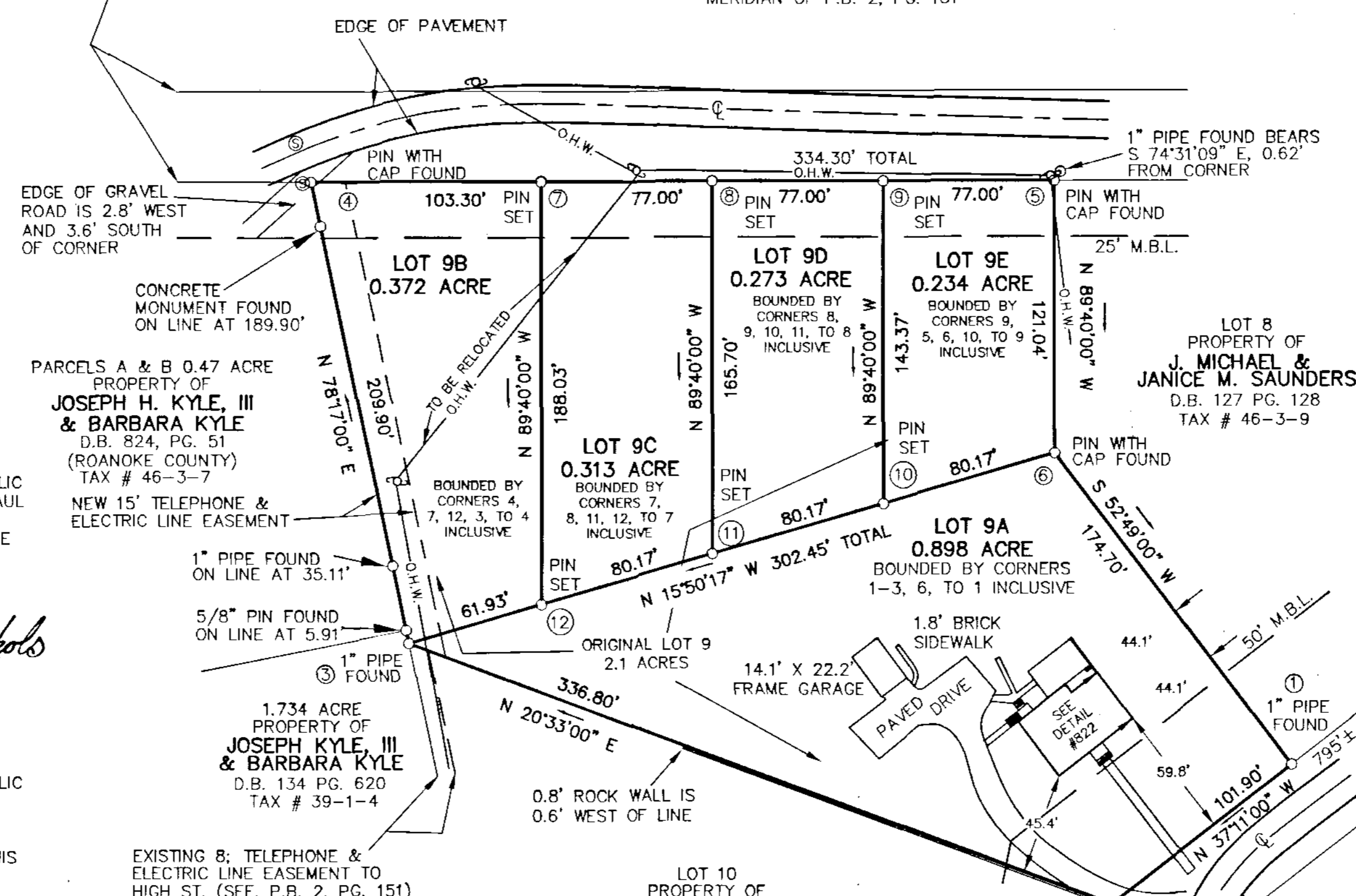
- GENERAL NOTES:
1. THIS PLAT WAS PREPARED WITHOUT BENEFIT OF A TITLE REPORT AND IS SUBJECT THERETO. THEREFORE, THERE MAY EXIST ENCUMBRANCES WHICH AFFECT THE PROPERTY NOT SHOWN HEREON.
  2. THE SUBJECT PROPERTY IS WITHIN THE LIMITS OF ZONE "X" UNSHADED AS SHOWN ON THE FEMA FLOOD INSURANCE RATE MAP PANEL 51161C0041 F, EFFECTIVE DATE FEBRUARY 4, 2005. THIS DETERMINATION IS BASED ON SAID MAP AND HAS NOT BEEN VERIFIED BY ACTUAL FIELD ELEVATIONS.
  3. PIN SET BY TPP&S IS 1/2" DIAMETER BY 18" LONG REINFORCING ROD DRIVEN TO 2 INCHES ABOVE GROUND WITH PLASTIC YELLOW CAP ON TOP WITH "T.P. PARKER PROP. COR" EMBOSSED.
  4. THE RECORDATION OF THIS PLAT OF SUBDIVISION DOES NOT CONSTITUTE A CONVEYANCE OF LAND. ANY LOT, PARCEL OR TRACT OF LAND SHOWN HEREON THAT IS INTENDED FOR SALE AND/OR CONVEYANCE MUST BE CONVEYED BY DEED AND SAID DEED MUST BE RECORDED IN THE OFFICE OF THE CLERK OF CIRCUIT COURT OF THE CITY OF SALEM.
  5. PROPERTY ZONED RSF (RESIDENTIAL SINGLE FAMILY) AT THE TIME OF THIS PLAT.

LEGEND:  
 M.B.L.=MINIMUM BUILDING LINE  
 O.H.W.=OVERHEAD WIRE  
=POWER POLE  
=CENTERLINE  
 S=STOOP  
=SANITARY SEWER MANHOLE

IN THE CLERK'S OFFICE OF THE CIRCUIT COURT OF THE CITY OF SALEM, VIRGINIA THIS MAP WAS PRESENTED WITH THE CERTIFICATE OF ACKNOWLEDGMENT THERETO ATTACHED ADMITTED TO RECORD AT 12:10 O'CLOCK P.M. ON THIS 6th DAY OF December, 2005.



TESTE:  
 CHANCE CRAWFORD  
 CLERK  
*Chance Crawford*  
 DEPUTY CLERK

HIGH STREET EXTENSION  
 40' WIDE



CHERRYWOOD ROAD  
 40' WIDE

THIS BOUNDARY SURVEY IS BASED ON A CURRENT FIELD SURVEY. PAUL R. & CAROL W. DOTSON ARE THE OWNERS OF RECORD, SEE INST. NO. 050004590.



REFERENCE MAPS:  
 1. BOUNDARY SURVEY FOR PAUL & CAROL DOTSON BY T.P. PARKER & SON DATED NOVEMBER 16, 2005 AND RECORDED IN P.B. 11, PG. 21, SLIDE 191 IN THE CLERK'S OFFICE OF THE CIRCUIT COURT OF THE CITY OF SALEM, VIRGINIA.

SUBDIVISION PLAT FOR  
**PAUL R. DOTSON &  
 CAROL W. DOTSON**

SHOWING THE RESUBDIVISION OF LOT 9, STONEWALL FOREST P.B. 2, PG. 151 (ROANOKE COUNTY) CREATING HEREON LOT 9A (0.898 ACRE), LOT 9B (0.372 ACRE), LOT 9C (0.313 ACRE), LOT 9D (0.273 ACRE) AND LOT 9E (0.234 ACRE), SITUATE ON HIGH STREET SALEM, VIRGINIA

TAX NO.: 46-3-8 SCALE: 1"=50'  
 DRAWN: RC-CD1 DATE: NOVEMBER 30, 2005  
 CALC.: REC W.O.: 05-0626  
 N.B.: RR-34

**TPP&S** T. P. PARKER & SON  
 ENGINEERS 816 Boulevard  
 SURVEYORS Post Office Box 39  
 PLANNERS Salem, Virginia 24153  
 540-387-1153