
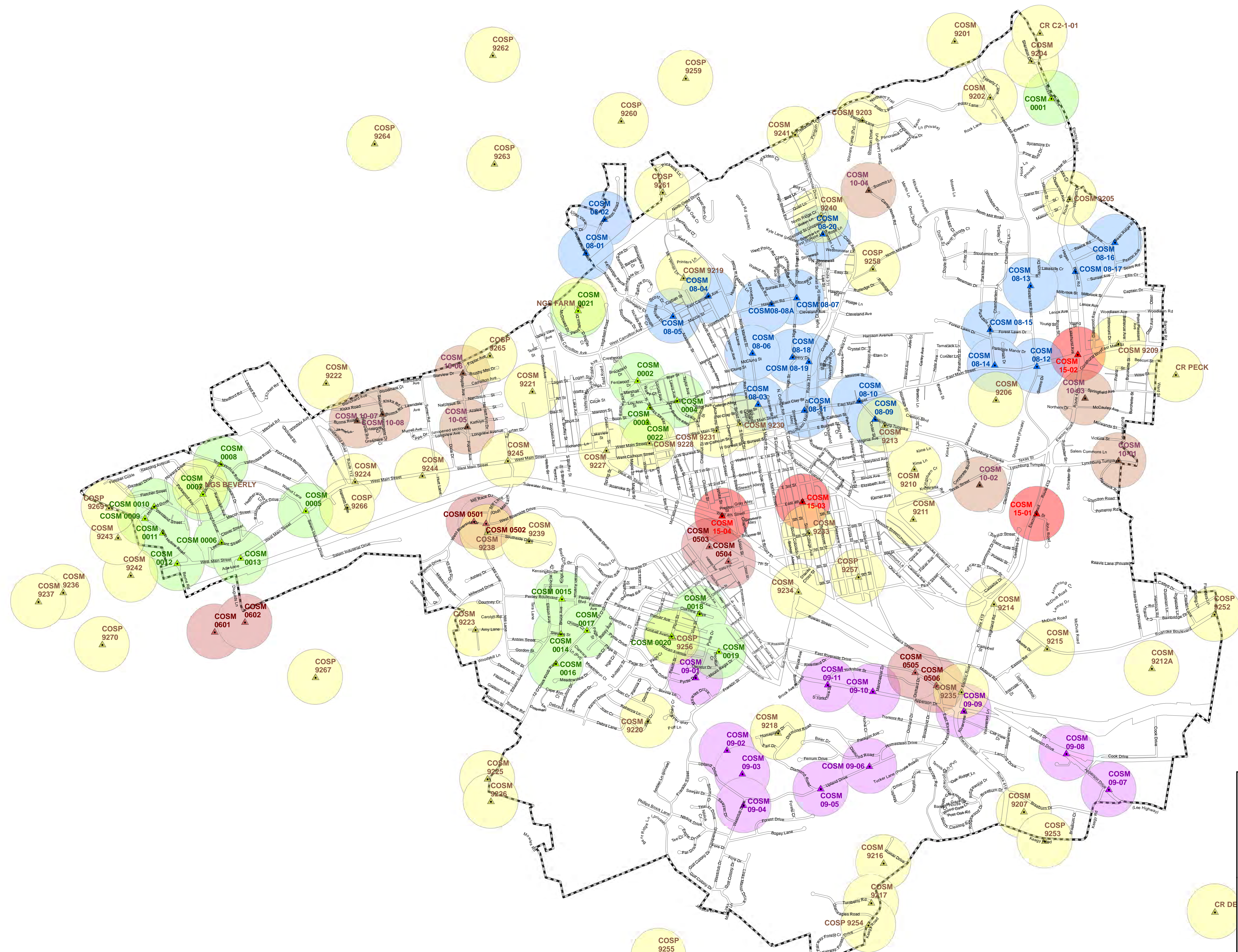





CITY OF SALEM
 DEPARTMENT OF
 ENGINEERING
 Geographic Information Systems Division
 114 North Broad Street
 P.O. Box 869
 Salem, Virginia 24153-0869
 Phone: (540) 375-3032

City of Salem Monument Locations



Scale:
1 inch = 1,200 feet

Date:
September 2015

Project File:
N:\GIS\ArcMap_Projects\
Monuments.mxd

The mapped information has been compiled from City Tax map records, USGS census data, Virginia Department of Transportation base mapping and 1992 Aerial Photography. Horizontal control is based on the North American Geodetic Vertical Datum of 1983. It has been computed on the Virginia State Plane NAD 83, South Zone, complying with the National Map Accuracy Standards. Efforts have been made to verify the information shown hereon. The City of Salem assumes no liability for damages arising from errors or omissions. The information is deemed accurate, but not warranted. Please notify the City of Salem Engineering Department of any inconsistency.

MAP FEATURES

- ▲ 2015 Monuments
- ▲ 2010 Monuments
- ▲ 2009 Monuments
- ▲ 2008 Monuments
- ▲ 2005 Monuments
- ▲ 2000 Monuments
- ▲ 1992 Monuments
- Right of Way
- Salem Limits